

IN THE BOARD OF COUNTY COMMISSIONERS, LANE COUNTY, OREGON

ORDINANCE NO. 9-11 ) IN THE MATTER OF REVIEWING AND MODIFYING THE  
) DISTRICT BOUNDARIES FOR ELECTION OF COUNTY  
) COMMISSIONERS (Scenario 8)

WHEREAS, the Lane County Home Rule Charter, Chapter III, Section 11 (3)(d), provides that "In accordance with Federal, State, or County census figures, the boundaries of the five districts shall be drawn by the board of commissioners so as not to deny any person equal protection of the law. The board of commissioners shall, not less than every 10 years, initiate review of the population densities of each district and modify boundaries when necessary. No boundary creation, position designation or boundary change shall disqualify a commissioner from completing the term of office to which that commissioner was elected or appointed"; and

WHEREAS, it is the intent of the Board of Commissioners to maintain the geographic location of the five (5) Commissioner Districts as close as possible to the areas originally approved by the voters in the November 2, 1976 charter amendment creating the five (5) districts; and

WHEREAS, the Redistricting Task Force made a report to the Board, and the Board has fully considered the matter in accordance with the Home Rule Charter, Chapter III, including review of the Redistricting Task Force Report presented on September 27, 2011, public hearings on the matter on October 5 and 26, 2011, and testimony and evidence presented during these proceedings.

NOW THEREFORE, the Board of County Commissioners of Lane County ordains as follows:

1. The election districts from which County Commissioners shall be elected are hereby established as shown on the attached maps, and denominated as follows:

- a) West Lane County District #1.
- b) Springfield District #2.
- c) South Eugene District #3.
- d) North Eugene District #4.
- e) East Lane County District #5.

2. Upon enactment of this ordinance, the attached maps shall be recorded in the Lane County Deed Records. After recording, the appropriate recording identification shall be noted on the bottom of this ordinance.

3. Lane County Ordinance No. 9-01, which previously set district boundaries, is hereby repealed.

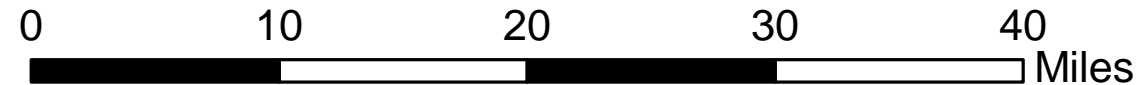
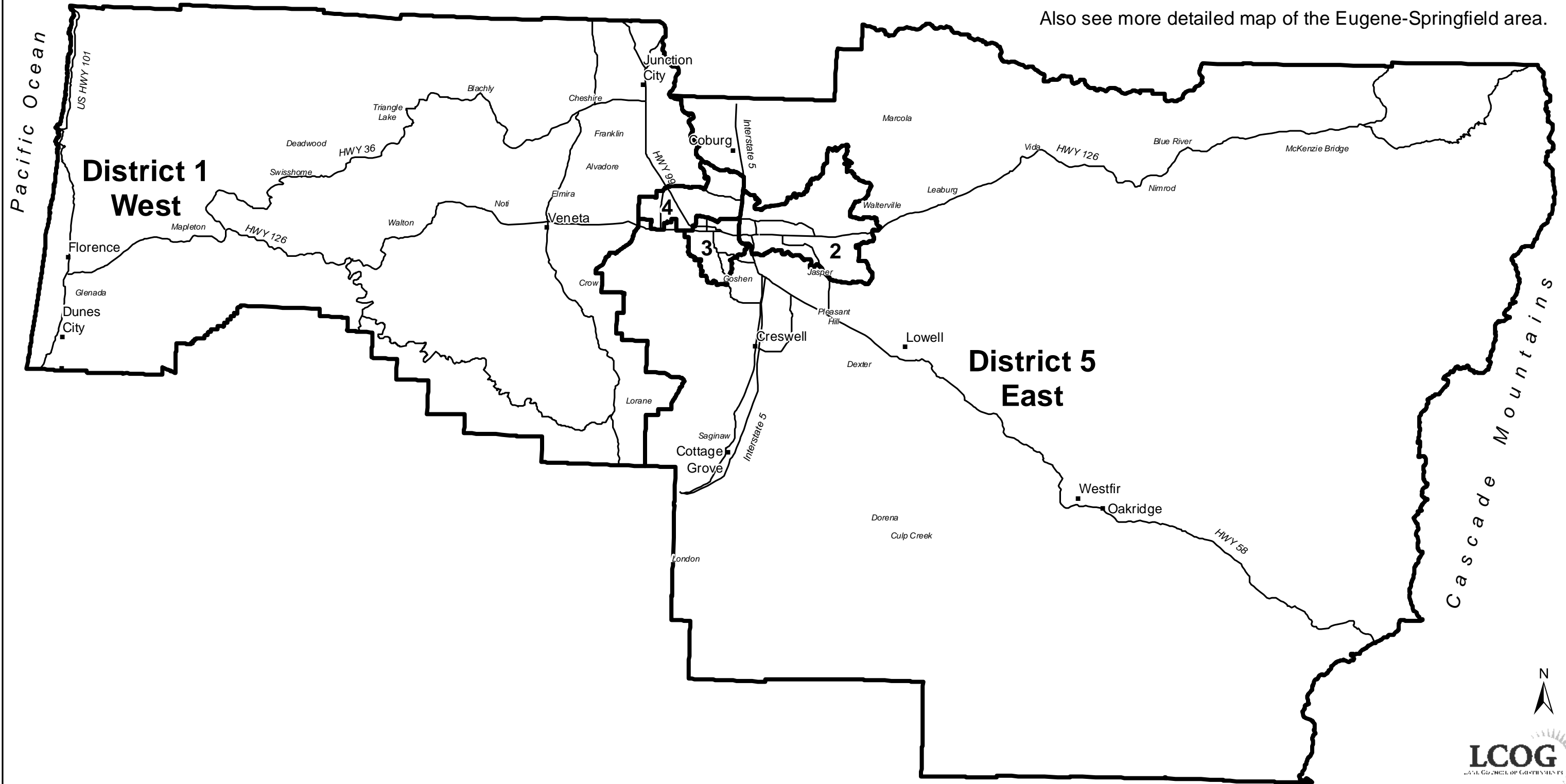
ENACTED this 26<sup>th</sup> day of OCTOBER, 2011.

  
\_\_\_\_\_  
Faye Stewart, Chair, Board of County Commissioners

  
\_\_\_\_\_  
Recording Secretary for this Meeting of the Board

# Lane County Commissioner Districts SCENARIO 8, Ordinance No. 9-11

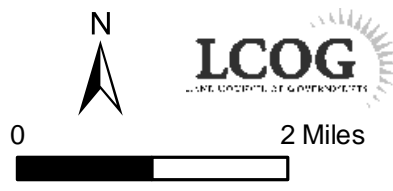
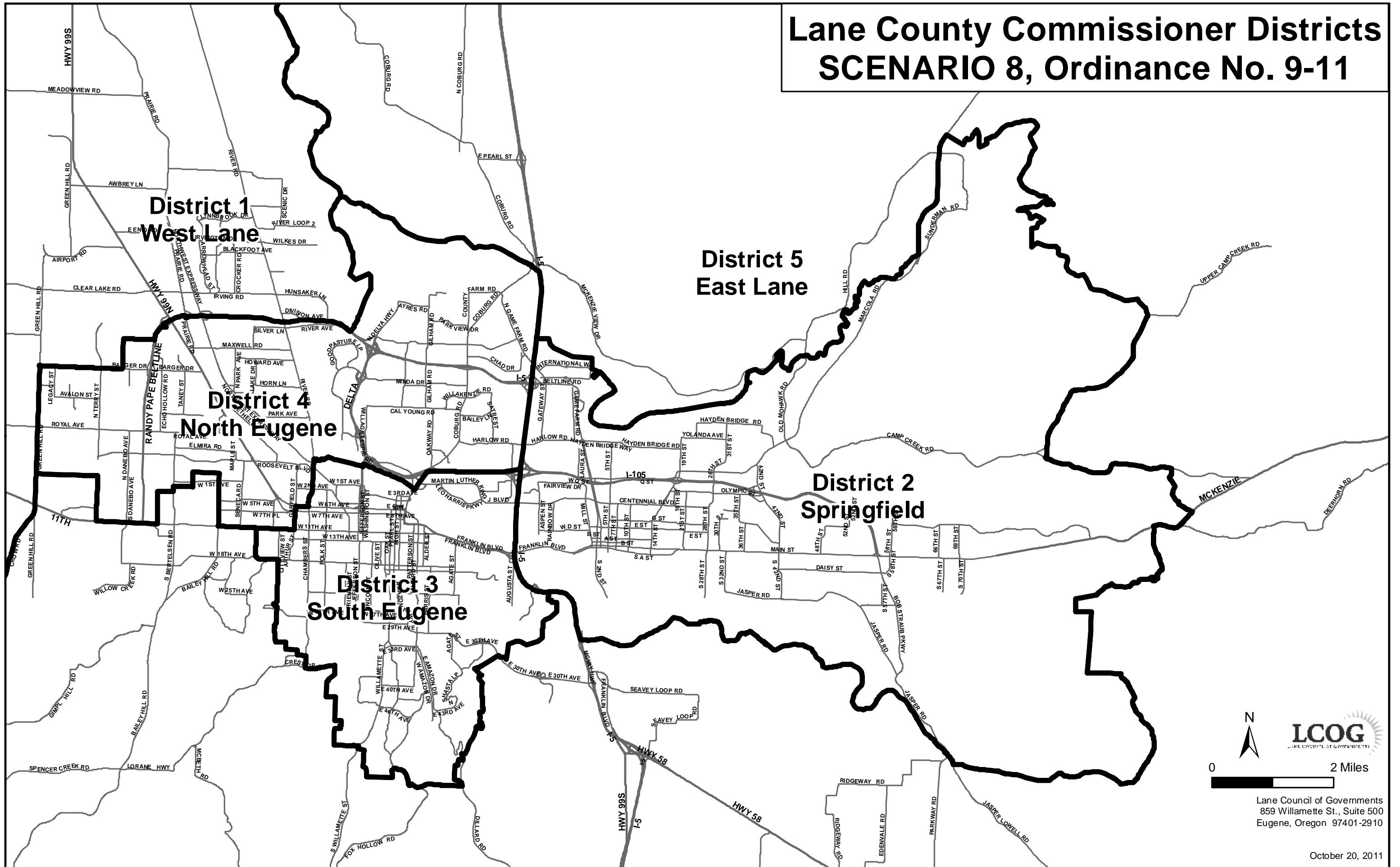
Also see more detailed map of the Eugene-Springfield area.



Lane Council of Governments  
859 Willamette St., Suite 500  
Eugene, Oregon 97401-2910

October 20, 2011

# Lane County Commissioner Districts SCENARIO 8, Ordinance No. 9-11



**LCOG**  
LANE COUNTY OF GOVERNMENTS

Lane Council of Governments  
859 Willamette St., Suite 500  
Eugene, Oregon 97401-2910